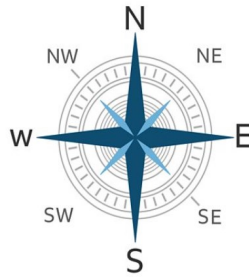


Y4 Geography: Local Study - Coasts Knowledge Organiser

Prior learning that will help me

- A compass is a piece of equipment that shows the directions North, East, South and West.
- To use geographical vocabulary to refer to key geographical features.



Sandy beaches

Our coastline has a large tidal range and wide sandy beaches which is ideal for tourism.

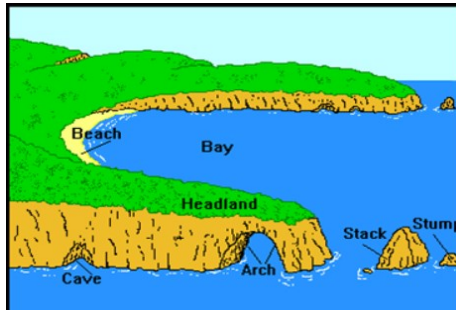


The Lincolnshire coast has an off-shore wind farm with 75 turbines generating electricity.

Physical Geography

Physical features of a coastline include:

- Bay headland, marsh, beach, dune, cave, cliff, arch, stack, stump and spit.



Skegness has been popular with tourists since Victorian times; it is home to one of the first family holiday camps – Butlins, which opened here in 1936.



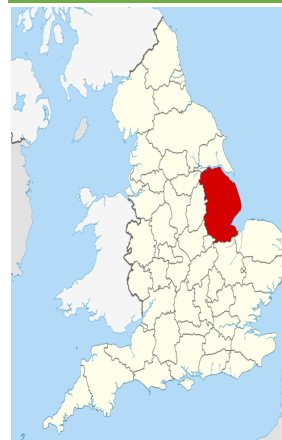
Human Geography

Human features of a coastline include:

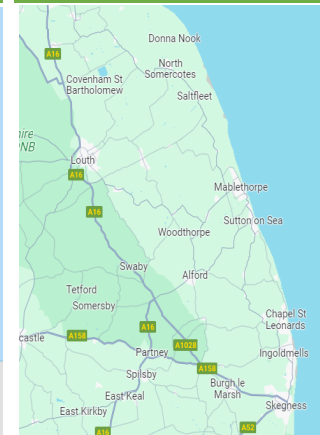
- Shops, cafes, pier, harbour, promenade, groyne, sea wall, rock armour, lighthouse and wind farm.



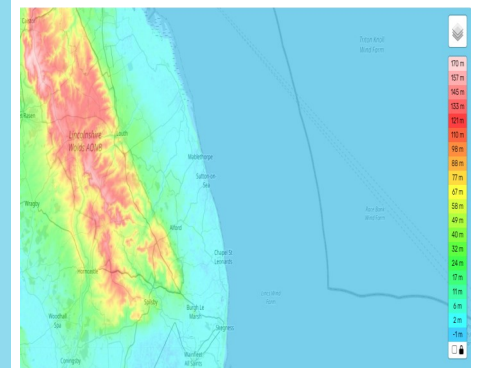
Lincolnshire...



The Lincolnshire Coast...



A topographical map of the local coastline shows the highest and lowest points.



Key Vocabulary

- Compass, tidal range, tourism, off-shore, topographical map, bay headland, marsh, beach, dune, cave, cliff, arch, stack, stump and spit. Shops, cafes, pier, harbour, promenade, groyne, sea wall, rock armour, lighthouse, wind farm.